
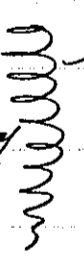



Situated on the South East side of Stony Creek about        Miles from the Mouth thereof opposite a Stone <sup>Coal</sup> Bank and surveyed the 13<sup>th</sup> Day of June 1785. In Pursuance of an Order Dated 3<sup>rd</sup> Day of <sup>April</sup> ~~June~~ 1769. N<sup>o</sup> 487.

*George Woods, D. S.*

To John Lukens Esq<sup>r</sup>   
Surveyor General

Patent order  Note, this Tract is Disputed by the Heirs of Samuel Adams by virtue of an Improvement made since the Date of the Order

see an order of B. P.    
4th Octo<sup>r</sup> 1785

*G. W.*

IN TESTIMONY that the above is a copy of the original remaining on file in the Department of Internal Affairs of Pennsylvania, made conformably to an Act of Assembly approved the 16th day of February, 1833, I have hereunto set my Hand and caused the Seal of said Department to be affixed at Harrisburg, this twentythird day of February, 1897

*James W. Latta*  
Secretary of Internal Affairs.

